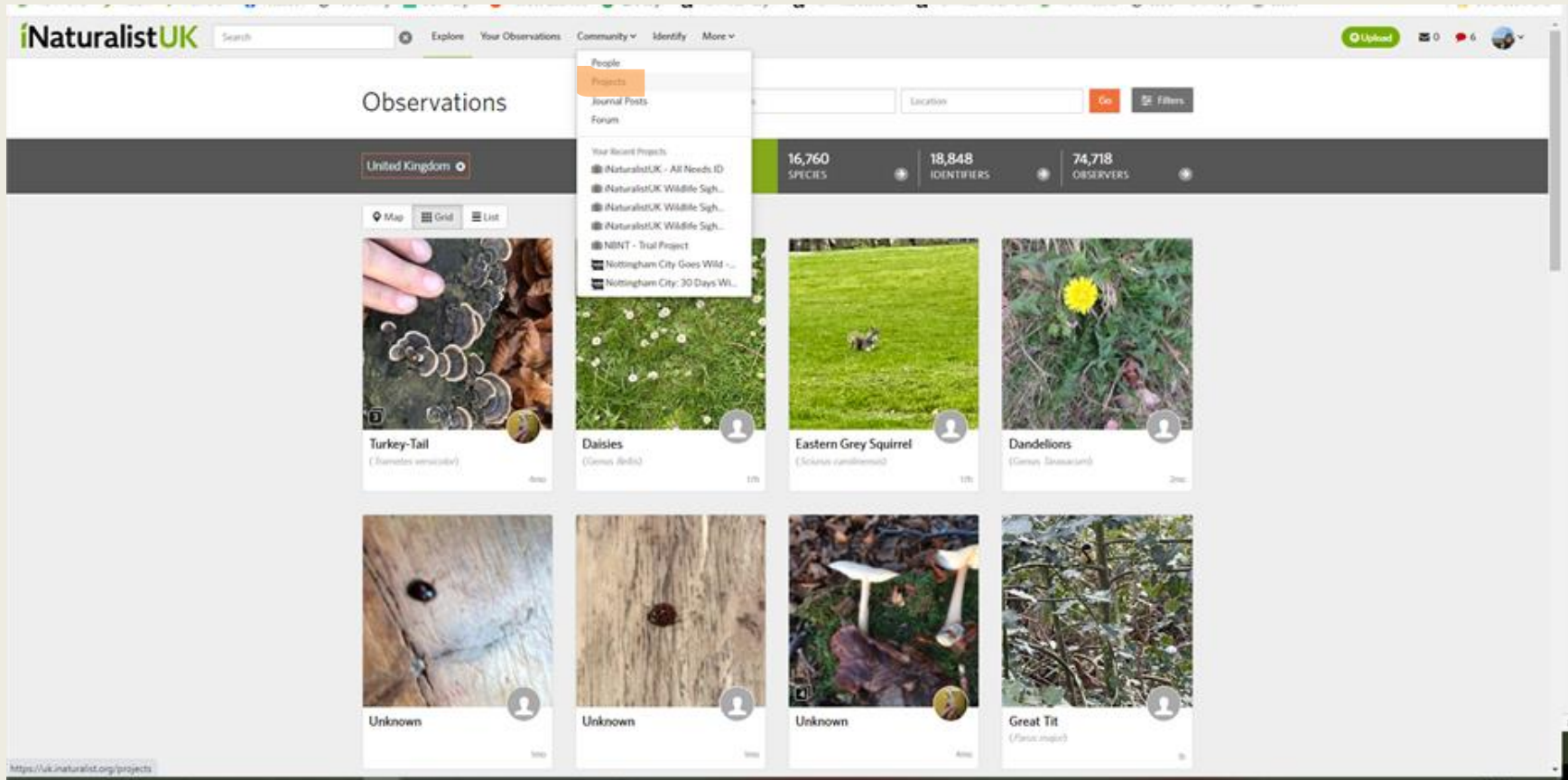


INaturalistUK - Projects



**PRESENTATION TO THE
INATURALISTUK USER GROUP
APRIL 2022**

Projects - Menu



The screenshot shows the NaturalistUK website interface. At the top, the logo and navigation menu are visible. The main content area is titled 'Observations' and shows a grid of observation cards. A 'Projects' menu is open, listing various projects. The observation cards include:

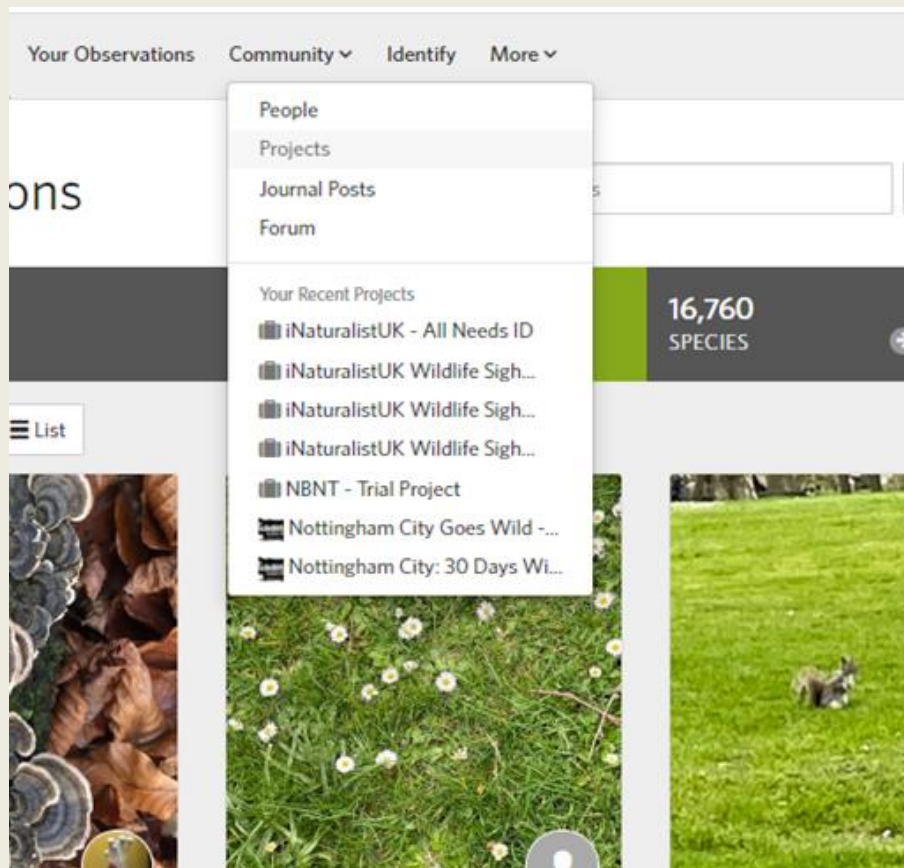
- Turkey-Tail (*Trametes versicolor*)
- Daisies (*Genus: Bellis*)
- Eastern Grey Squirrel (*Sciurus opacirostris*)
- Dandelions (*Genus: Taraxacum*)
- Unknown
- Unknown
- Unknown
- Great Tit (*Parus major*)

Summary statistics at the top right of the observations section:


- 16,760 SPECIES
- 18,848 IDENTIFIERS
- 74,718 OBSERVERS

URL: <https://uk.naturalist.org/projects>

Projects Menu



Project Overview



iNaturalistUK Search Explore Your Observations Community Identify More [Upload](#) 0 6

New & Noteworthy

City Nature Challenge 2022

GLOBAL PROJECT:
TAKE PART FROM ANYWHERE!



Projects

Projects let you pool your observations with other people on iNaturalist United Kingdom. Whether you're starting a citizen science effort or keeping tabs on the birds in your neighborhood, Projects are the way to go.

[Start a Project](#)

Search [Go](#) [Manage Your Projects](#)

Recently Active






- Plants of Bath
- Get Cumbria Buzzing!
- Fat Spider Fortnight
- SWSEIC iNaturalist
- Brent Friends of Parks Observations
- City Nature Challenge 2022: Brighton & Easter...
- Kilchoan Estate and Degnish Peninsula
- Areas throughout the world cleared of...

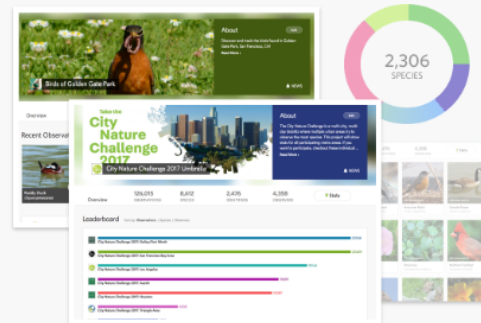
Start a Project



Welcome to Projects!

Projects are designed to automatically include all of the observations that fit the places, taxa, users, quality, and dates that you define. Choose between two main types: Collection Projects and Umbrella Projects, which share the following features:





-  Custom banner, icon, and project description
-  Unique URL for outreach
-  Users can follow your project for updates via journal posts
-  Multiple project administrators
-  No manual addition of observations



Collection Projects

A collection project allows you to gather and visualize observations using the core iNaturalist search tools. Everything that meets the parameters set by the project will be automatically included.

Collection Project features:

-  Data visualizations
-  Leaderboards among **individuals**
-  Can be included in multiple umbrella projects
-  Start and end date/times (for bioblitz-type events)




[Get Started](#)

[View Sample](#)

Umbrella Projects

An umbrella project can be used to compare statistics across two or more Collection or Traditional Projects. The other projects need to exist before you can add them to an umbrella project. You can include hundreds of projects under a single umbrella. Umbrella projects cannot contain other umbrella projects.

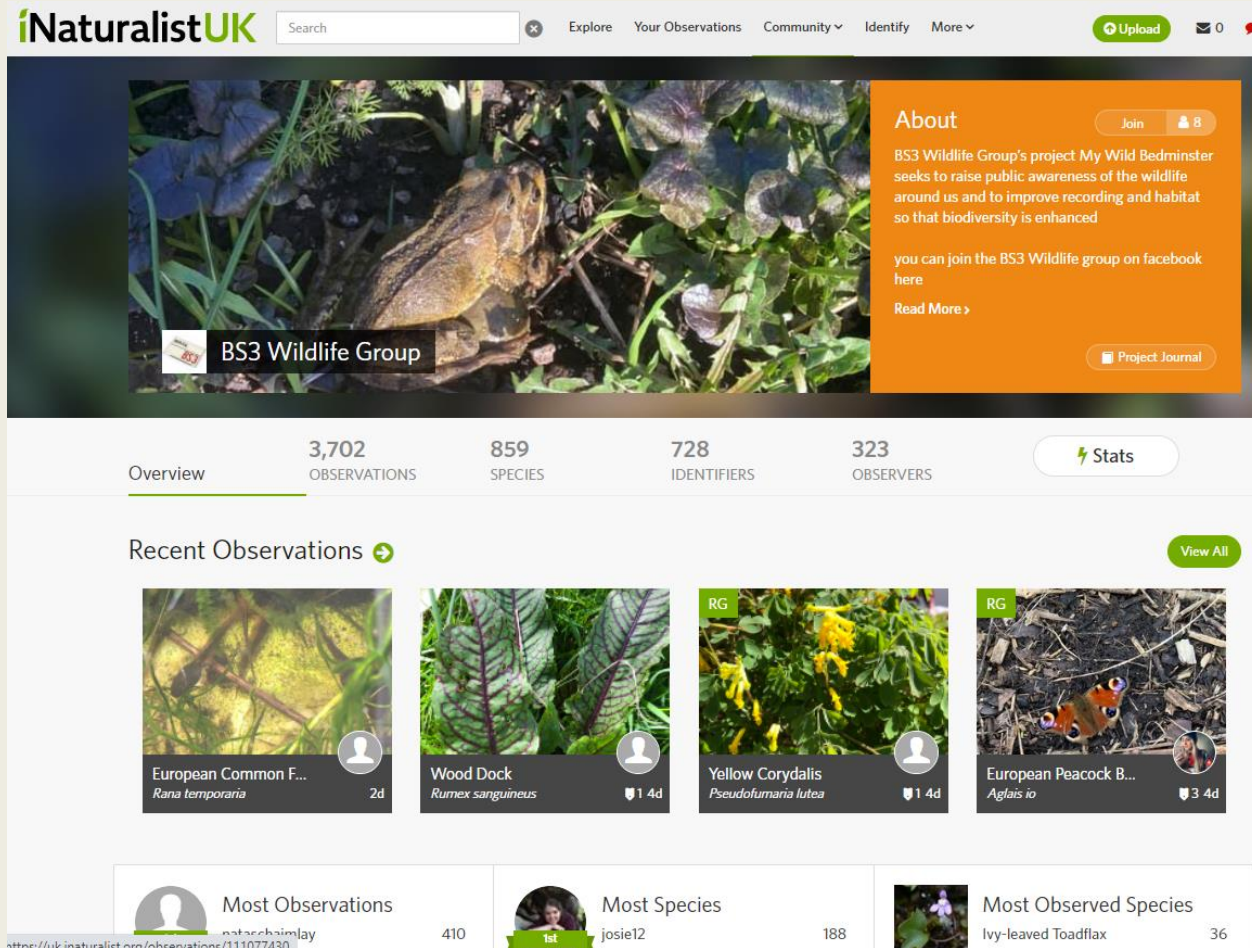
Umbrella Project features:

-  Visual comparisons of data among projects under the umbrella
-  Leaderboards among **projects**
-  Click through to individual projects


[Get Started](#)

[View Sample](#)

Collection Project



iNaturalistUK Search ✕ Explore Your Observations Community Identify More 📶 Upload 📧 0 🔴



BS3 Wildlife Group

About

Join 👤 8

BS3 Wildlife Group's project My Wild Bedminster seeks to raise public awareness of the wildlife around us and to improve recording and habitat so that biodiversity is enhanced





you can join the BS3 Wildlife group on facebook here




[Read More >](#)

[Project Journal](#)

Overview **3,702** OBSERVATIONS **859** SPECIES **728** IDENTIFIERS **323** OBSERVERS [Stats](#)

Recent Observations ➔ [View All](#)

 <p>European Common F... <i>Rana temporaria</i> 2d</p>	 <p>Wood Dock <i>Rumex sanguineus</i> 1 4d</p>	 <p>RG Yellow Corydalis <i>Pseudofumaria lutea</i> 1 4d</p>	 <p>RG European Peacock B... <i>Aglais io</i> 3 4d</p>
--	--	--	--

 <p>Most Observations natachaimlay 410</p>	 <p>Most Species josie12 188</p>	 <p>Most Observed Species Ivy-leaved Toadflax 36</p>
---	---	---

<https://uk.inaturalist.org/observations/111077430>

Get Started - 1



Project Details

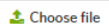
Project Name *

Birds of Chicago, Amazing Dragonflies, etc.

Display project name


Project Icon (PNG, JPG, or GIF)

Optional icon. Should be a minimum of 72px x 72px and will be cropped to a square.

 (or drag and drop)

Project Banner (PNG or JPG)

Optional banner image. Ideal dimensions are 760px by 320px.

 (or drag and drop)

Project Summary *

Give a concise explanation of your project. Approximately the first 200 characters will be visible to the right of the project home screen banner so put the best stuff first!

Discover and track the birds of Golden Gate Park...

Project Summary Background Color

Make sure to choose a color dark enough so the white overlaid text is legible.

 #74ac00

Project Type


Collection Umbrella (tracks multiple projects)

Observation Requirements


Specify the filters for which observations to include in your project. You can select multiple species (or taxa), places, dates, or other criteria for observations to be automatically included.

Note: If you do not select taxa, places, or users, all will be included by default.

Include Taxa

 Birds, monarch, etc.

Include Places

 Zion National Park, Miami, etc.

Include Users

 kueda, simon123, etc.

Get Started - 2



Project Members Only

Check the box below to only include observations made by users who have joined this project. Use the Exclude Users filter above to exclude observations from specific users, including the project owner and admins.

Only display observations from project members (people who have joined the project)

With Annotation

Include only observations annotated with a particular attribute (e.g. life stage), or a particular attribute and value (e.g. life stage = adult). There is a limit of one annotation filter per project.

None ▾

Data Quality

Select at least one Quality Grade. Further explanation for each Quality Grade can be found on our [FAQ page](#).

Research Grade Needs ID
 Casual

Media Type

Optionally filter for observations with photos, sounds, or both.

Any Has Sound Has Photo
 Has Both Photo and Sound

Establishment Means

Select "Native" to include only taxa that have been marked as "Native" to the place(s) in your project. Select "Introduced" to include only taxa that have been marked as "Introduced" to the place(s) in your project.

Any Native Introduced

Date Observed

Use this for a time-limited event, bioblitz, or seasonal project. Select a single date, range of dates, or which months of the year the observations must be made in (regardless of year). If using the Date Range section, make sure you have the correct times and time zones selected, or delete the time/time zone text to include observations made anytime that entire day. You can leave the Start Date or End Date blank if you want to limit the project by only one date.

Any Exact YYYY-MM-DD

Range Start Date / Time End Date / Time

(Note: you can delete the time zone and precise times if you want to include whole days.)

Months Select Options *

Preview Observations with these Observation Requirements



Members

Trust

If you want access to the hidden coordinates of obscured observations, this option will allow people who have joined this project to trust the project admins with access to those hidden coordinates. Project members will be able to grant access to the hidden coordinates of any of their observations that appear in this project, or just the observations that are obscured because of threatened taxa.

However, this will also notify all trusting project members every time you change the project observation requirements, so they can reassess whether they want to continue trusting you given the new requirements. Your access to hidden coordinates will be revoked for one week after changing the observation requirements so members have time to do this.

Allow members to trust this project with hidden coordinates

Admin(s)

Note: these users will be able to edit ALL project details including admins.

kueda, simon123, etc.



giselle_s

* Required

Done

Cancel

Umbrella Projects




Project Type

- Collection Umbrella (tracks multiple projects)


Observation Requirements

Please specify the requirements for the observations to be added to this project.

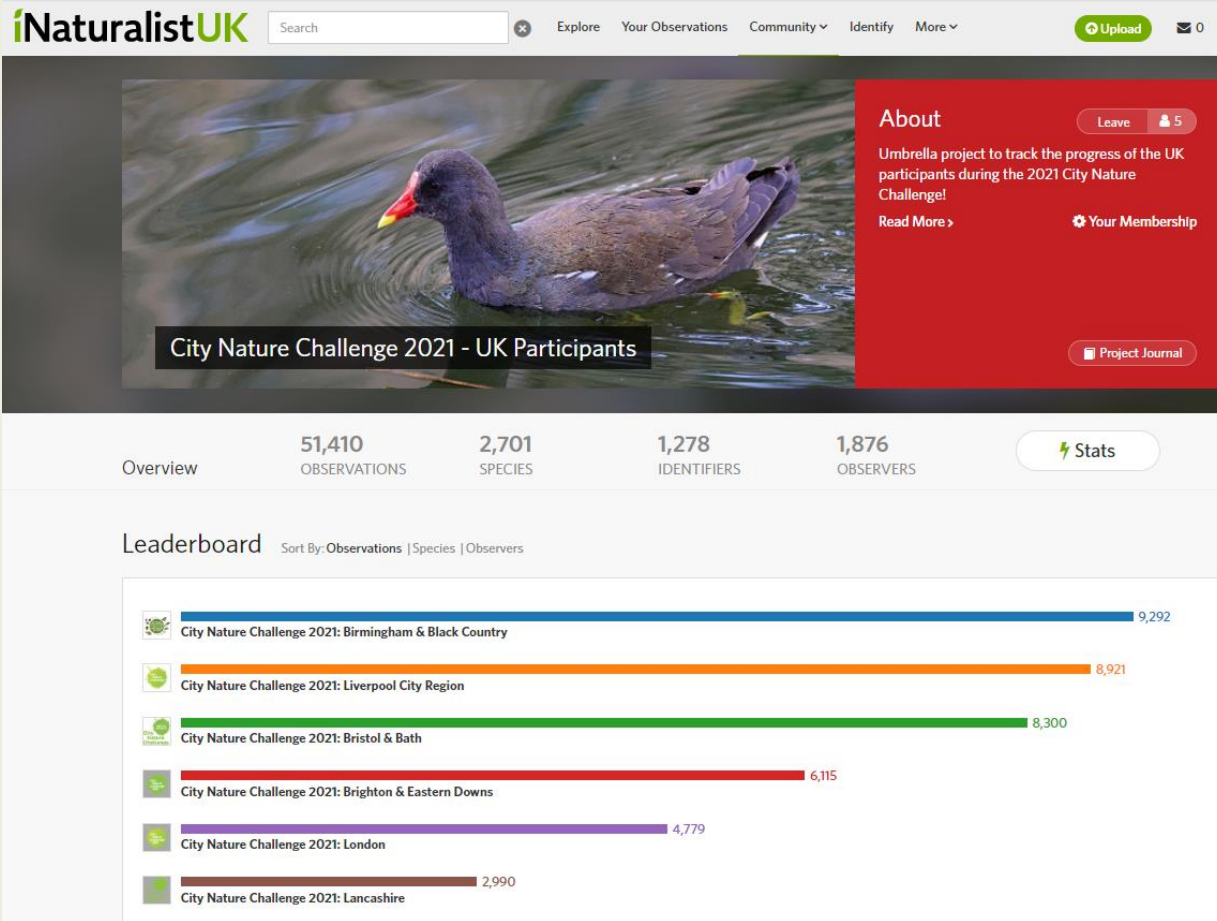
Include Projects



- Show projects as flags in map

 [Preview Observations with these Observation Requirements](#)

Example Umbrella Project









The screenshot shows the iNaturalist UK interface for an umbrella project. At the top, there is a search bar and navigation links: Explore, Your Observations, Community, Identify, and More. A green 'Upload' button and a notification icon with '0' are also visible. The main content area features a large image of a grebe with a red beak and a black cap, swimming in water. Below the image is the text 'City Nature Challenge 2021 - UK Participants'. To the right of the image is a red sidebar with the following elements: 'About' section with a 'Leave' button and '5' members; a description: 'Umbrella project to track the progress of the UK participants during the 2021 City Nature Challenge!'; a 'Read More >' link; 'Your Membership' link with a gear icon; and a 'Project Journal' button with a book icon.

Overview


51,410	2,701	1,278	1,876	Stats
OBSERVATIONS	SPECIES	IDENTIFIERS	OBSERVERS	

Leaderboard Sort By: Observations | Species | Observers

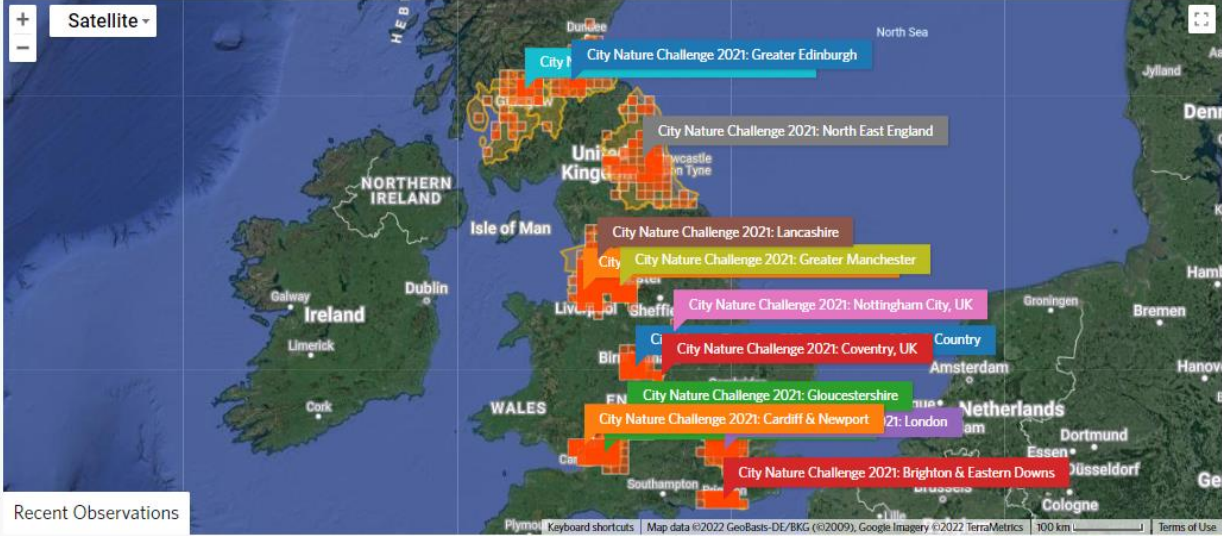
	City Nature Challenge 2021: Birmingham & Black Country	9,292
	City Nature Challenge 2021: Liverpool City Region	8,921
	City Nature Challenge 2021: Bristol & Bath	8,300
	City Nature Challenge 2021: Brighton & Eastern Downs	6,115
	City Nature Challenge 2021: London	4,779
	City Nature Challenge 2021: Lancashire	2,990

Example Umbrella Project





View More 

Map of Observations



Recent Observations



Journal 

April 30, 2021 - 4:18 PM
Other UK Projects To Look At:
1. <https://www.inaturalist.org/projects/wildlife-of-the-uk-and->

Leader board - Species



City Nature Challenge 2021 - UK Participants

[Project Journal](#)

Overview

51,410
OBSERVATIONS

2,701
SPECIES

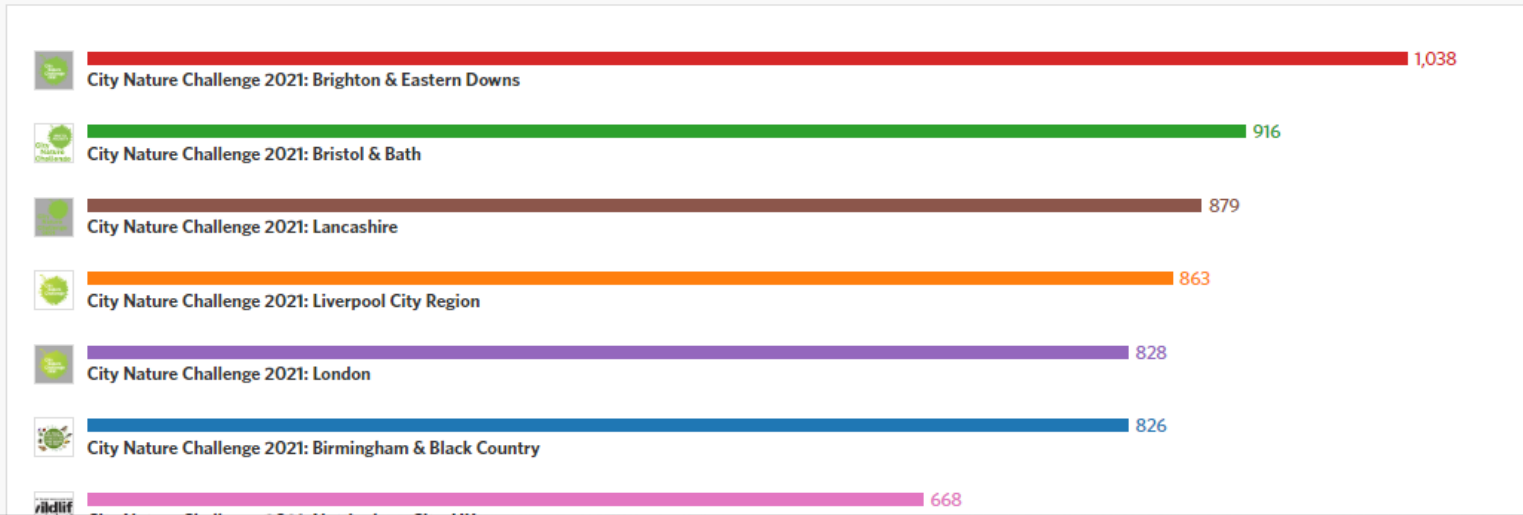
1,278
IDENTIFIERS

1,876
OBSERVERS

[Stats](#)

Leaderboard

Sort By: [Observations](#) | [Species](#) | [Observers](#)



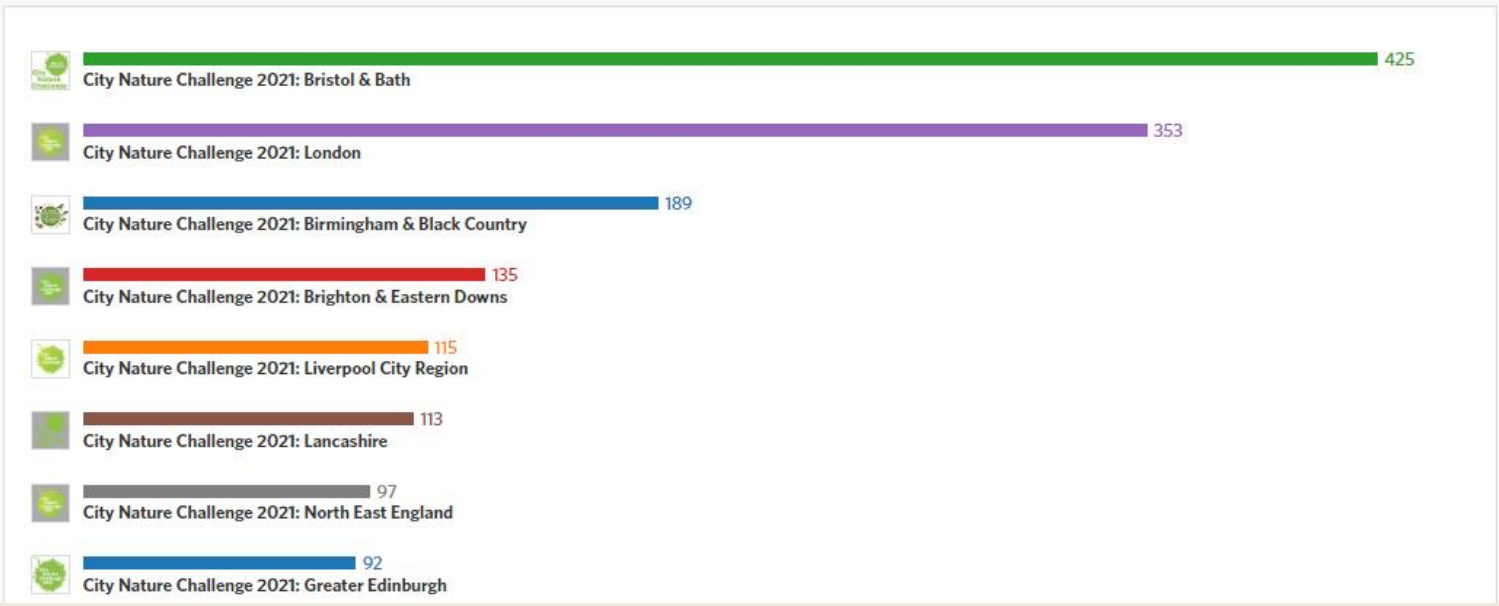
Leader board - Observers



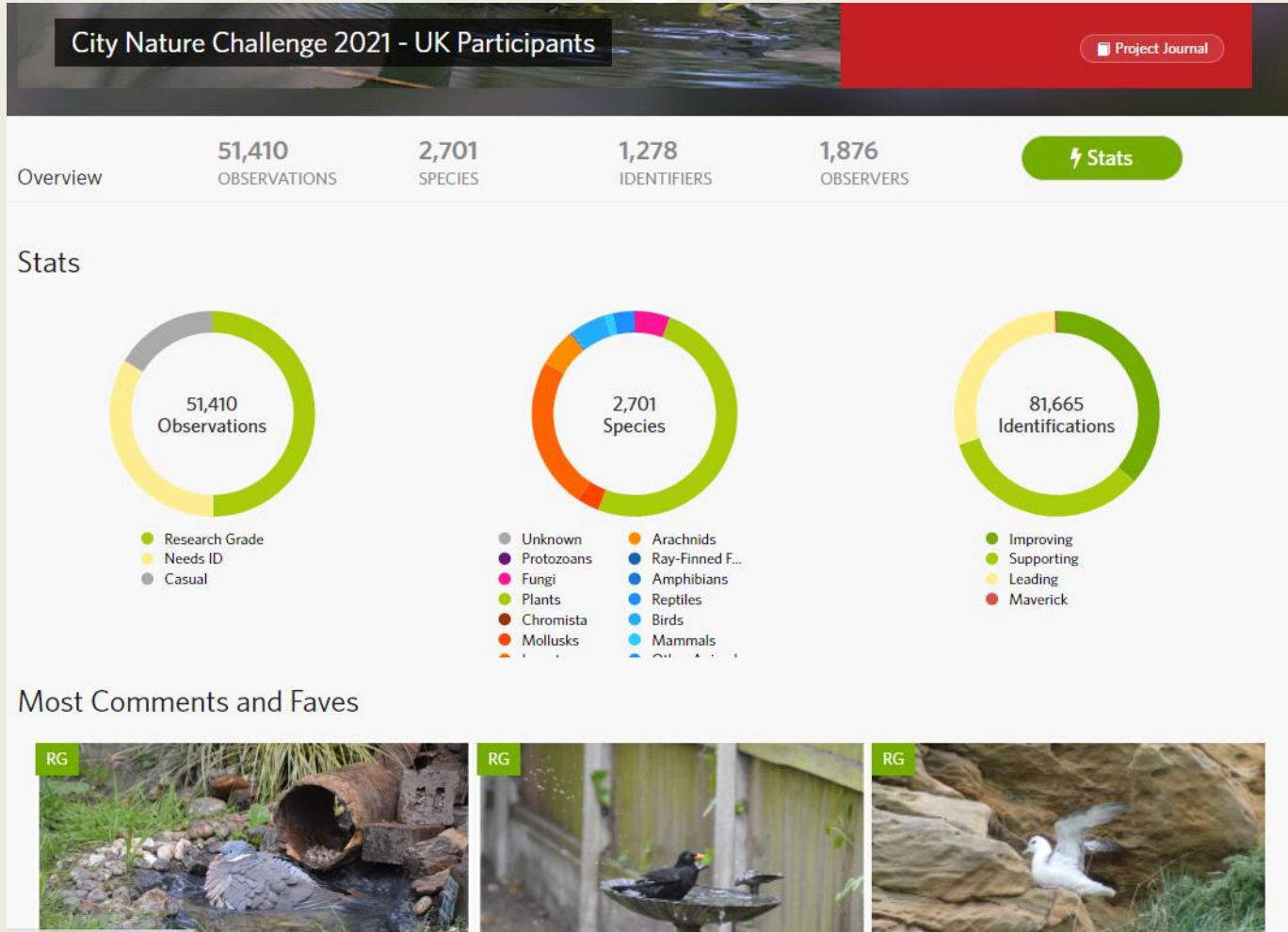
City Nature Challenge 2021 - UK Participants [Project Journal](#)

Overview	51,410 OBSERVATIONS	2,701 SPECIES	1,278 IDENTIFIERS	1,876 OBSERVERS	Stats
----------	------------------------	------------------	----------------------	--------------------	-----------------------

Leaderboard Sort By: Observations | Species | Observers



Umbrella - Stats





[← Back to City Nature Challenge 2021 - UK Participants](#)















City Nature Challenge 2021 - UK Participants

Umbrella project to track the progress of the UK participants during the 2021 City Nature Challenge!

Created by:  ben_deed - April 27, 2021

Project admins:  ben_deed,  steve_mcwilliam

Projects Included

-  City Nature Challenge 2021: Birmingham & Black Country
-  City Nature Challenge 2021: Brighton & Eastern Downs
-  City Nature Challenge 2021: Bristol & Bath
-  City Nature Challenge 2021: Cardiff & Newport
-  City Nature Challenge 2021: Coventry, UK
-  City Nature Challenge 2021: Gloucestershire
-  City Nature Challenge 2021: Greater Edinburgh
-  City Nature Challenge 2021: Greater Glasgow
-  City Nature Challenge 2021: Greater Manchester
-  City Nature Challenge 2021: Lancashire
-  City Nature Challenge 2021: Liverpool City Region
-  City Nature Challenge 2021: London
-  City Nature Challenge 2021: North East England
-  City Nature Challenge 2021: Nottingham City, UK



[← Back to City Nature Challenge 2021 - UK Participants](#)

City Nature Challenge 2021 - UK Participants's Journal


April 30, 2021

Other UK Projects To Look At:

1. <https://www.inaturalist.org/projects/wildlife-of-the-uk-and-ireland>
2. <https://www.inaturalist.org/projects/city-nature-challenge-2021-uk-participants>
3. <https://www.inaturalist.org/projects/rubus-brambles-of-britain-and-ireland>
4. <https://www.inaturalist.org/projects/dandelions-taraxacum-sp-of-britain-and-ireland>
5. <https://www.inaturalist.org/projects/english-wildlife-wildlife-of-england>
6. <https://www.inaturalist.org/projects/welsh-wildlife-wildlife-of-wales>
7. <https://www.inaturalist.org/projects/scottish-wildlife-wildlife-of-scotland>
8. <https://www.inaturalist.org/projects/irish-wildlife-wildlife-of-ireland>
9. All Vice County (VC-xx) projects can be found here:
<https://www.inaturalist.org/projects/search?utf8=%E2%9C%93&q=VC->

Enjoy

Steve

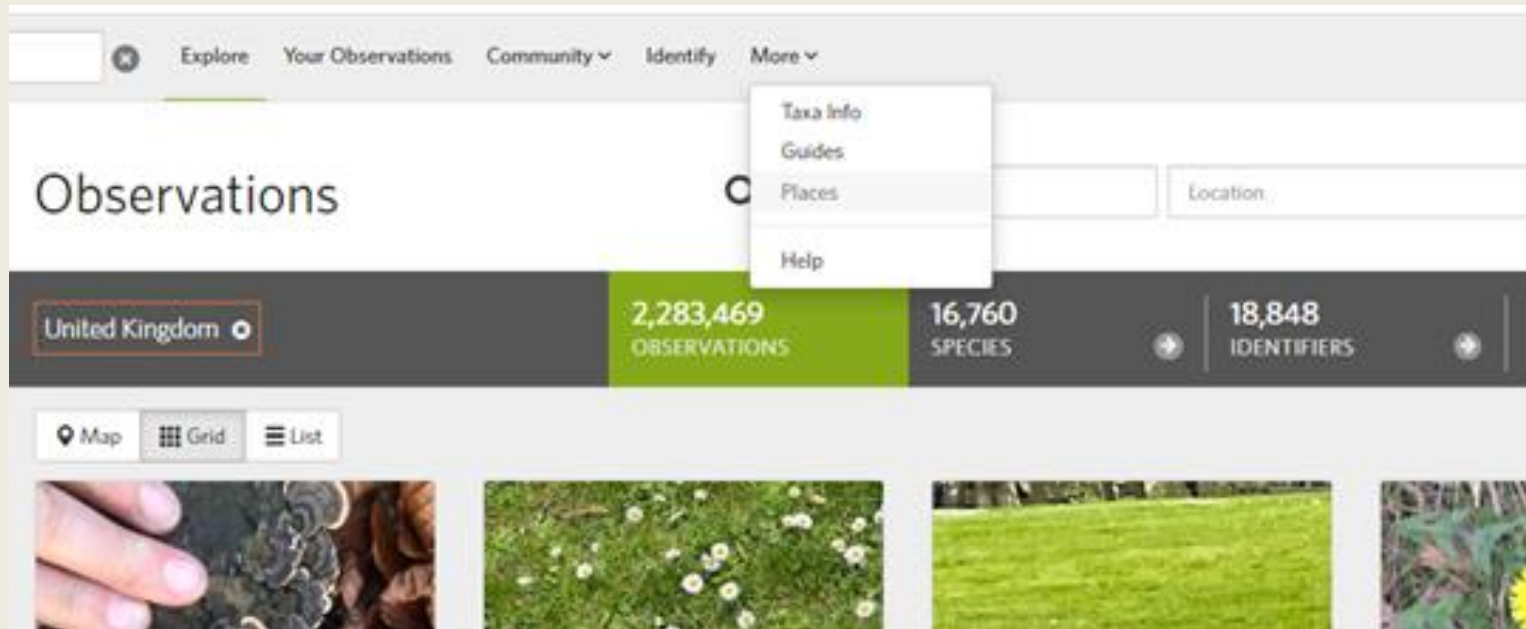
Posted on April 30, 2021 04:18 PM by  [steve_mcwilliam](#) | 0 comments | [Leave a comment](#)

Archives

Month
[April 2021](#)

Posts
[1](#)

[Atom](#)




The screenshot shows the iNaturalist Observations page. At the top, there is a navigation bar with links for 'Explore', 'Your Observations', 'Community', 'Identify', and 'More'. A dropdown menu is open under 'More', showing options for 'Taxa Info', 'Guides', 'Places', and 'Help'. The main heading is 'Observations'. Below this, there is a search bar and a 'Location' input field. A dark grey bar displays statistics for the 'United Kingdom': 2,283,469 OBSERVATIONS, 16,760 SPECIES, and 18,848 IDENTIFIERS. Below the statistics, there are three view options: 'Map', 'Grid', and 'List'. At the bottom, there are four small image thumbnails showing various nature scenes: a hand holding a dark object, a field of white flowers, a green lawn, and a close-up of a plant.

Find or Add a Place



Places *Find a new place to explore!* Find a place



Map Satellite

Brandon Marsh Nature Reserve
Open Space in United Kingdom

Ashton Park
Open Space in United Kingdom


Beacon Hill, Foreshore, Har...
in United Kingdom

Ringley Woods
Open Space in United Kingdom

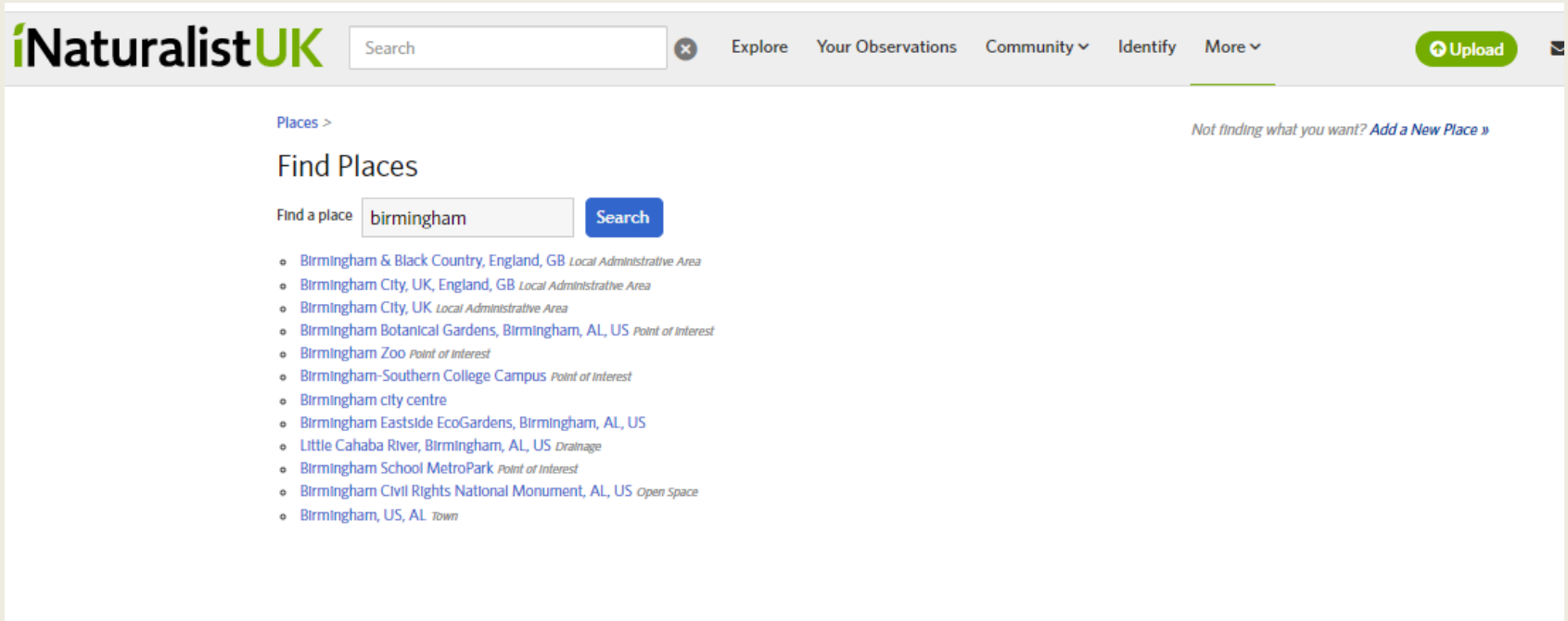
Dunkeld House Hotel, Dunkel...
Estate in United Kingdom

Google Keyboard shortcuts Map data ©2022 Imagery ©2022 NASA, TerraMetrics 500 km Terms of Use

About Places

 Species from around the world
Each place page displays all the species iNaturalist United

Places – search results



The screenshot shows the iNaturalistUK website interface. At the top left is the iNaturalistUK logo. To its right is a search bar containing the text 'Search'. Further right are navigation links: 'Explore', 'Your Observations', 'Community', 'Identify', and 'More'. On the far right is a green 'Upload' button. Below the navigation bar, the page content is titled 'Places >' and includes a link 'Not finding what you want? Add a New Place ». The main heading is 'Find Places'. Below this is a search form with the text 'Find a place' followed by an input field containing 'birmingham' and a blue 'Search' button. A list of search results follows, each with a bullet point and a link to a specific place:


- [Birmingham & Black Country, England, GB](#) *Local Administrative Area*
- [Birmingham City, UK, England, GB](#) *Local Administrative Area*
- [Birmingham City, UK](#) *Local Administrative Area*
- [Birmingham Botanical Gardens, Birmingham, AL, US](#) *Point of Interest*
- [Birmingham Zoo](#) *Point of Interest*
- [Birmingham-Southern College Campus](#) *Point of Interest*
- [Birmingham city centre](#)
- [Birmingham Eastside EcoGardens, Birmingham, AL, US](#)
- [Little Cahaba River, Birmingham, AL, US](#) *Drainage*
- [Birmingham School MetroPark](#) *Point of Interest*
- [Birmingham Civil Rights National Monument, AL, US](#) *Open Space*
- [Birmingham, US, AL](#) *Town*

Places - Overview



iNaturalistUK [Explore](#) [Your Observations](#) [Community](#) [Identify](#) [More](#) [Upload](#) [0](#) [6](#)

Places > Europe (Continent) > United Kingdom (Country) > England (State) > West Midlands (County) > **Birmingham & Black Country, England, GB** *Local Administrative Area* [Search](#)





















[Species](#) [Observations](#) [Projects](#) [People](#) [About Birmingham & Black Country](#) [Flag This Place](#) | [Embed place widget](#) | [Edit Place](#)

2063 of 2223 confirmed Threatened

- All life
 - Life
 - Animals
 - Arthropods
 - Chelicerates
 - Arachnids
 - Hexapods
 - Insects
 - Chordates
 - Vertebrates
 - Ray-finned fishes
 - Amphibians
 - Birds
 - Mammals
 - Reptiles
 - Molluscs
 - Kelp, diatoms, and allies
 - Fungi including lichens
 - Plants
 - Protozoans

[View Check List Page](#) [Subscribe to observations from this place](#)

 Mallard <i>(Anas platyrhynchos)</i>	 European Robin <i>(Erithacus rubecula)</i>	 Harlequin Ladybird <i>(Harmonia axyridis)</i>	 Eastern Grey Squirrel <i>(Sciurus carolinensis)</i>	 Herb Robert <i>(Geranium robertianum)</i>	 Common Daisy <i>(Bellis perennis)</i>
 Lesser Celandine <i>(Ficaria verna)</i>	 Blackbird <i>(Turdus merula)</i>	 Common Wood-Pigeon <i>(Columba palumbus)</i>	 7-spot Ladybird <i>(Coccinella septempunctata)</i>	 Cow Parsley <i>(Anthriscus sylvestris)</i>	 Canada Goose <i>(Branta canadensis)</i>
 Garlic Mustard <i>(Alliaria petiolata)</i>	 Common Nettle <i>(Urtica dioica)</i>	 Eurasian Magpie <i>(Pica pica)</i>	 Speckled Wood <i>(Pararge aegeria)</i>	 Eurasian Coot <i>(Fulica atra)</i>	 Common Dandelion <i>(Taraxacum officinale)</i>

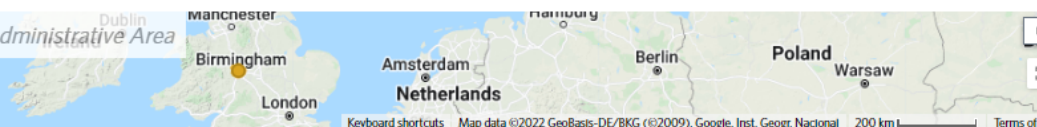

Projects in Places



Places > Europe (Continent) > United Kingdom (Country) > England (State) > West Midlands (County) >

Find a place


Birmingham & Black Country, England, GB *Local Administrative Area*




Species Observations **Projects** People About Birmingham & Black Country


[Flag This Place](#) | [Embed place widget](#) | [Edit Place](#)

Projects in Birmingham & Black Country


- 


B&BC CNC Plants
Plant records submitted as part of the Birmingham and Black Country City Nature Challenge (24th - 27th April)
- 


BBC CNC Butterflies and Moths
Verification Needed - Lepidoptera recorded during the City Nature Challenge
- 


BBC CNC Herps
Amphibian and Reptile Recorded during the CNC
- 


BBC CNC Mammals
Mammals recorded during the City Nature Challenge
- 


BBC CNC Plants v
Verification Needed - Lepidoptera recorded during the City Nature Challenge
- 


Big Brum BioBlitz
Nature is taking over! As we spend more time in our homes we want to encourage families, young people and a...
- 

Bird Safe Birmingham
Collecting data on bird-window collisions at residential windows, businesses, and other glass structures in...
- 

CET Does City Nature Challenge
Community Environmental Trust are taking part in City Nature Challenge 2021! We will be recording wildlife...
- 

City Nature Challenge 2020: Birmingham & Black Country
Help us to document the wildlife of Birmingham and the Black Country in a global competition to see which c...
- 

City Nature Challenge 2021: Birmingham & Black Country
Help us to document the wildlife of Birmingham and the Black Country in a global competition to see which c...
- 

City Nature Challenge 2022 Birmingham & Black Country
Help us to document the wildlife of Birmingham and the Black Country in a global competition to see which c...
- 

EcoRecord: Wildlife Recording in Birmingham and the Black Country
A project based around recording wildlife in Birmingham and the Black Country. This project has been set...

[View All »](#)

Added by andyunderscore on October 23, 2019 04:36 PM

[Add a New Place »](#)



Giselle Sterry

inaturalistuk@nbn.org.uk

iNaturalistUK: <https://uk.inaturalist.org/>

NBN Trust: www.nbn.org.uk

NBN Atlas: www.nbnatlas.org



[@NBNTrust](https://twitter.com/NBNTrust)



[@NBNAtlas](https://twitter.com/NBNAtlas)

